

ROBBER'S ROOST TRAIL

Explore the Infamous Butch Cassidy's Hideout



LOCATION

Robber's Roost is located 20 miles from Hwy 24 on the San Rafael Rd, with another 8 miles from the North Intersection (turn off the Goblin Valley).

TRAIL TYPE

This trail is for ATV, OHV, or any 4WD vehicles.

DISTANCE

Robber's Roost is 28 miles from Hwy 24. Distances will vary, depending on what and how much you choose to see and explore.

DIFFICULTY

Easy. Any designated vehicle could do this trail any time of the year.

TRAIL DESCRIPTION

The roads are all maintained B Class roads.

EQUIPMENT

Any ATV, OHV or 4WD vehicle.

ENVIRONMENT

Do not travel on this road when it is raining or snowing.

SAFETY

There are no restroom facilities or anywhere to obtain water. Be sure to take all your supplies with you as this area is remote.



TAKE IN THE VIEWS.

Located in the heart of southern Utah, the Butch Cassidy cabin is surrounded by beauty. Cassidy purposely chose this unique and remote area to evade the lawmen of the wild west, which he successfully did for many years at this very location.

GET A CLOSER LOOK.

The area is covered in canyons and valleys, making Cassidy's cabin almost invisible to anyone who was trying to find it. Here Cassidy was impossible to find, unless he wanted them there.



DO IT AT YOUR OWN PAGE.

Butch Cassidy Cabin: N 38d21'40" W 110d21'57"
 Camping Area at Cassidy Cabin: N 38d21'36" W 110d22'20"
 Oil Well Rd Overlook: N 38d22'01" W 110d26'13"
 Ekker Ranch: N 38d17'44" W 110d21'20"
 Angel Point Backcountry Airstrip: N 38d19'31" W 110d26'09"
 Angel Point Trailhead & Overlook: N 38d18'23" W 110d30'42"
 Bull Pasture Overlook: N 38d15'46" W 110d25'56"
 Granary Springs/Motel 6: N 38d20'29" W 110d17'35"

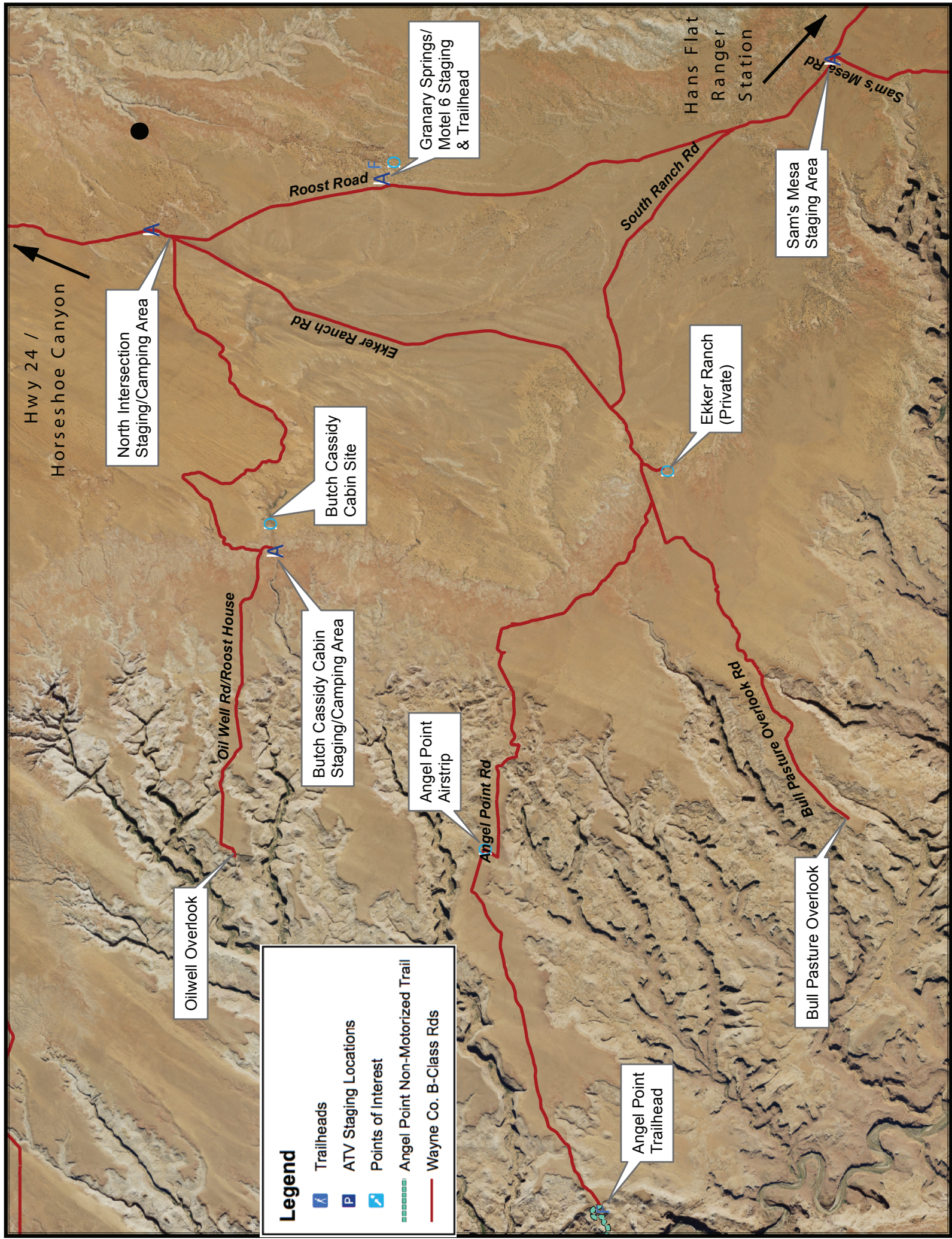
Trail tip: The Robber's Roost area is surrounded by other fun areas to explore. Make sure you take some time to check out the other attractions in the area that are shown on the map.

If you have any further questions, please contact us at:

1-435-425-3365
info@capitolreef.travel

www.capitolreef.org






Hwy 24 /
Horseshoe Canyon


North Intersection
Staging/Camping Area


Oilwell Overlook

Oil Well Rd/Roost House


Legend

 Trailheads

 ATV Staging Locations

 Points of Interest

 Angel Point Non-Motorized Trail

 Wayne Co. B-Class Rds

Butch Cassidy
Cabin Site

Butch Cassidy Cabin
Staging/Camping Area

Angel Point
Airstrip

Angel Point Rd

Angel Point
Trailhead

Ekker Ranch
(Private)

Hans Flat
Ranger
Station

Sam's Mesa
Staging Area

Bull Pasture Overlook

Bull Pasture Overlook Rd

Sam's Mesa Rd

South Ranch Rd

Roost Road

Ekker Ranch Rd