

# NORTH SLOPE

Explore The Beauty of Boulder Mountain



## LOCATION

The staging area for this loop is located just off Highway 12 on Fishcreek Road.

## TRAIL TYPE

This trail is an ATV or OHV trail. There are a few different hikes you can choose to take along the way.

## DISTANCE

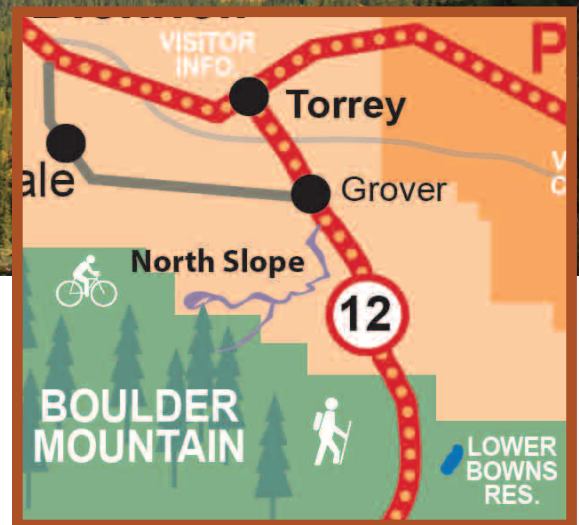
The North Slope ATV trail is 12 miles long. Each trail leading off of the main one will indicate specific distances.

## DIFFICULTY

This trail is considered for the most part EASY. The last couple of miles on the trail are really rocky and become way more advanced.

## TRAIL DESCRIPTION

Mostly a dirt trail with some rocky parts.



## EQUIPMENT

This trail is designed for ATV and OHV only.

## ENVIRONMENT

The weather varies and will affect the road conditions greatly. Be sure to check the Visitors Center before starting out on your tour.

## SAFETY

If you run into problems, help may not be able to arrive right away so make sure you are prepared with enough food, water and clothing.

Map on other side.



## GET A CLOSER LOOK.

Right from the beginning of the trail, the North Slope has incredible views and places to explore. Don't rush the trail, just remember to take some time and squeeze everything in.

## DO IT AT YOUR OWN PAGE.

The following will give you some points of interest and the coordintaes to help you get the most out of your ride.

North Slope Staging Area A: N 38d14'17" W 111d22'32"

North Slope Staging Area B: N 38d12'40" W 111d22'21"

Carcass Creek Loop Lower Trail: N 38d12'20" W  
111d22'32"

Upper Trail: N 38d11'54" W 111d23'09"

Fish Creek Staging Area: N 38d11'40" W 111d24'04"

Green Lake: N 38d11'20" W 111d26'58"

Fish Creek Reservoir: N 38d09'50" W 111d26'06"



## TAKE IN THE VIEWS.



### ***There are several places to stop and take in the incredible views***

Making time to see the best views would mean taking a hike from Green lake to top of the mountain. This hike is a 25 minute hike. It is very strenuous, but worth the effort.

Elevation at Green Lake: 10,371

Elevation at point: 11,050

***Trail tip:*** There is dispersed camping along the trail, but no facilities. Make sure that you have accommodations in a local town to be sure that your needs are met.








If you have any further questions, please contact us at:

1-435-425-3365  
info@capitolreef.travel

[www.capitolreef.org](http://www.capitolreef.org)



**Legend**

-  Dixie Trailheads
-  ATV Staging Locations
-  Carcass Creek Loop Trail
-  North Slope Trail
-  GWT-Dixie
-  Wayne Co. B-Class Rds
-  State Highways

Torrey

North Slope Staging Area A

North Slope Staging Area B

Fish Creek Res. Staging Area

Blind Lake TH

Donkey Point TH  
Green Lake

Blind Lake

Fish Creek Reservoir

Fish Creek Rd

Hwy 12

