

HORSESHOE CANYON

Discover Ancient American Rock Paintings



LOCATION

The main access for the trail is off Hwy 24, the same road that leads to Goblin Valley. The road that leads to Horseshoe is 25 miles from Hwy 24.

TRAIL TYPE

The main trail is open to all OHV's. There is a 2 mile hike that you must take to get to Horseshoe Canyon.

DISTANCE

The total distance is 27 miles. That includes driving and hiking to Horseshoe Canyon.

DIFFICULTY

Easy. The trail into Horseshoe Canyon is a hiking trail. Part of the trail is a narrow passage along a cliff.

TRAIL DESCRIPTION

The whole trail is B Class county maintained road. There are restroom facilities at the end of the trail on the left side.



EQUIPMENT

This trail has been designed for all OHV and hiking.

ENVIRONMENT

This is a trail that is open year-round. The area is beautiful in all seasons.

SAFETY

The maintained roads to well in all weather, you just need to be as cautious as you would be normally.



TAKE IN THE VIEWS.

The Horseshoe Canyon Trail is located in Canyonlands National Park, providing a whole new world of views that are unique to this area. The beautiful views that can be seen along this trail are incomparable.

DO IT AT YOUR OWN PACE.

Make sure you plan enough time to really explore and get to know the area. There are so many incredible things to see!

Horseshoe Canyon East Trailhead:

N 38°27'56" W 110°11'20"

Horseshoe Canyon West Trailhead:

N 38°28'25" W 110°12'01"

Horseshoe Canyon ATV Staging Area:

N 38°28'28" W 110°12'01"



GET A CLOSER LOOK.

Not only are the views incredible, but this area is rich with Native American and Western Outlaw history. There are panels of petroglyphs left by the ancient American Indian. The rock carvings and cave paintings are evidence that this area was once inhabited by ancient American Indians.

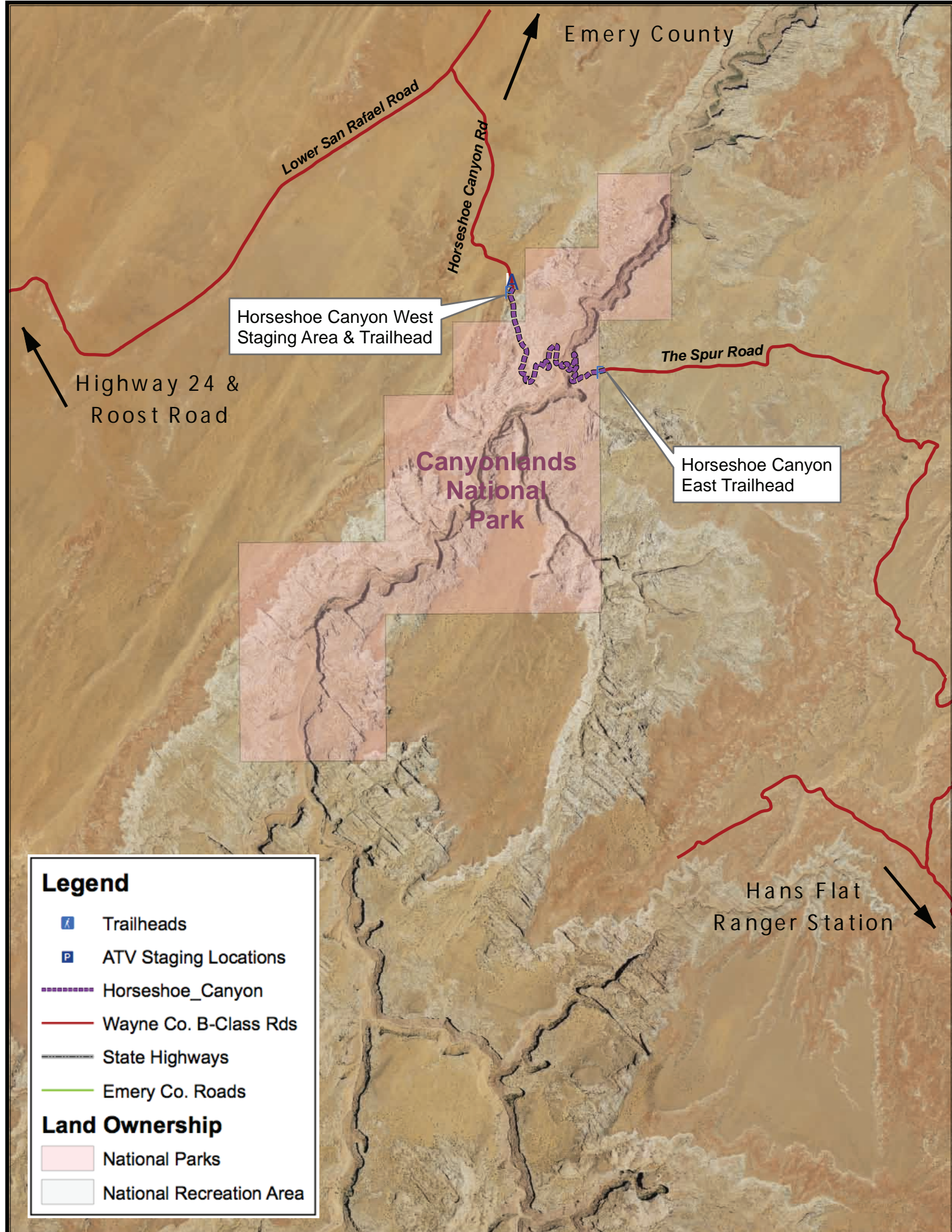
Trail tip: Make sure that you pack a camera. A picture will never be as good as the real thing, but the obvious history and amazing views are too priceless to not record.

If you have any further questions, please contact us at:

1-435-425-3365
info@capitolreef.travel

www.capitolreef.org





Emery County

Lower San Rafael Road

Horseshoe Canyon Rd

Horseshoe Canyon West
Staging Area & Trailhead

The Spur Road

Horseshoe Canyon
East Trailhead



Canyonlands
National
Park

Hans Flat
Ranger Station

Legend

-  Trailheads
-  ATV Staging Locations
-  Horseshoe_Canyon
-  Wayne Co. B-Class Rds
-  State Highways
-  Emery Co. Roads

Land Ownership

-  National Parks
-  National Recreation Area